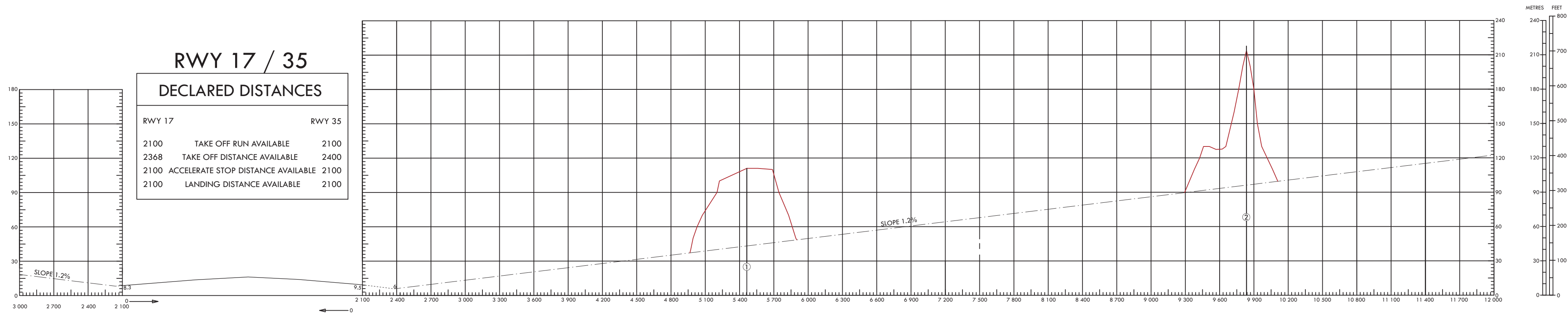
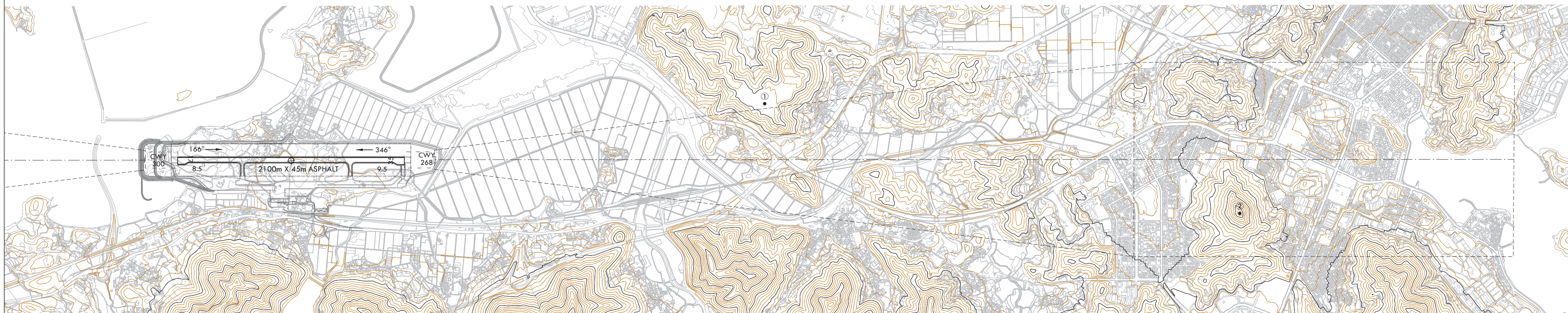


MAGNETIC VARIATION 8° W-2020



VERTICAL SCALE 1:2,500

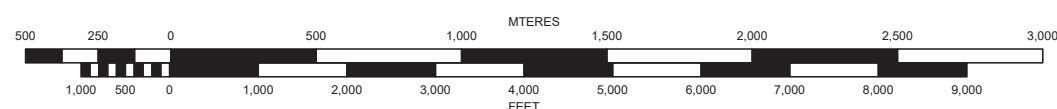


LEGEND

ITEM	SYMBOL	
	Plan	Profile
Tree or shrub	✳	
Pole tower spire antenna etc	⊙	
Building or large structure	■	
Railroad	—+—+—	
Transmission line or overhead cable	—T—T—	
Peak or Mountain	○	
Terrain penetrating obstacle plane		
Clearway(CWY)		

OBSTACLES					
NO	COORDINATES(WGS84)		ELEV(AMSL)	ITEM	NOTE
1	34°48'25.91"N	127°38'26.94"E	111.03	peak	
2	34°46'01.75"N	127°38'53.55"E	217.70	peak	

HORIZONTAL SCALE 1 : 15 000



ORDER OF ACCURACY

HORIZONTAL 5.0m
 VERTICAL 0.5m

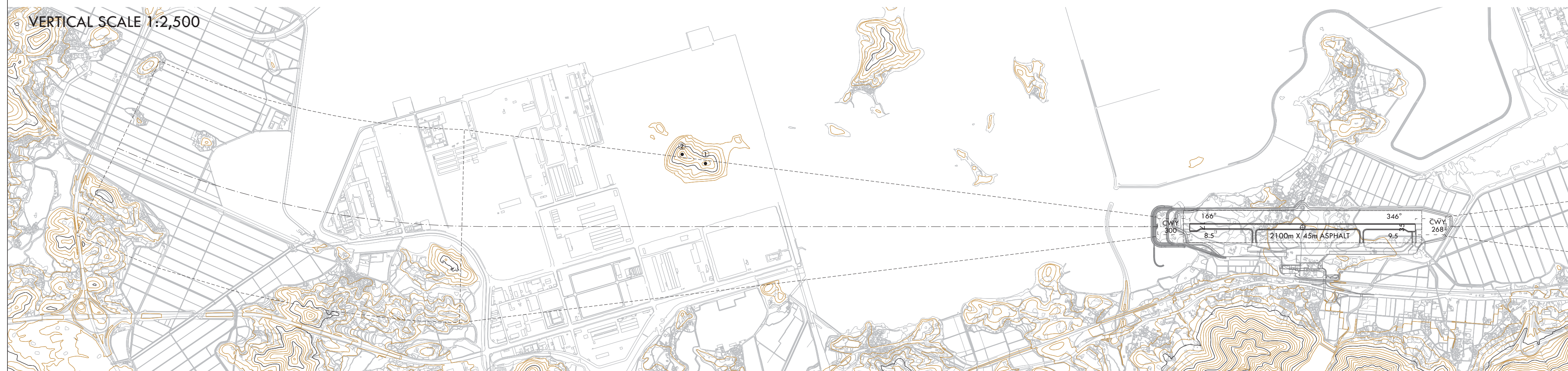
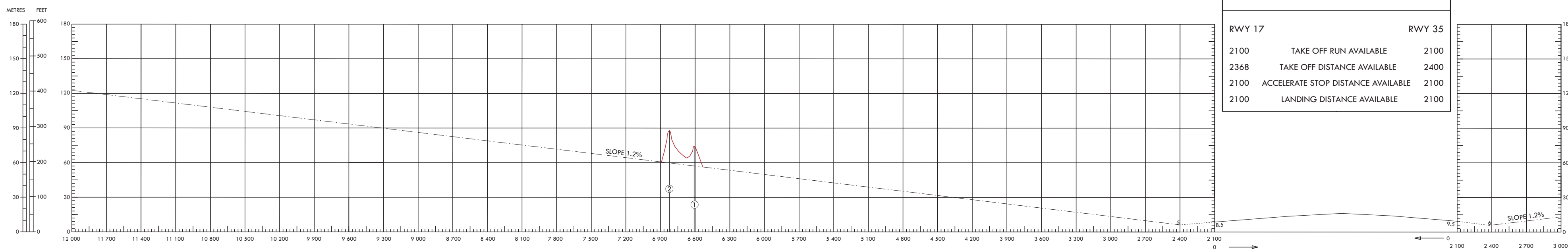
AMENDMENT RECORD		
NO	DATE	ENTERED BY

MAGNETIC VARIATION 8° W-2020

RWY 17 / 35

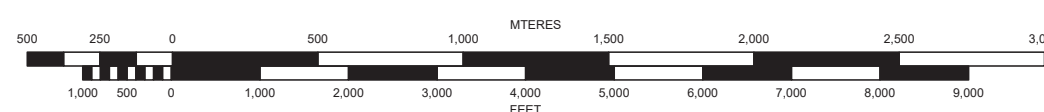
DECLARED DISTANCES

RWY 17		RWY 35
2100	TAKE OFF RUN AVAILABLE	2100
2368	TAKE OFF DISTANCE AVAILABLE	2400
2100	ACCELERATE STOP DISTANCE AVAILABLE	2100
2100	LANDING DISTANCE AVAILABLE	2100



VERTICAL SCALE 1:2,500

HORIZONTAL SCALE 1 : 15 000



ITEM	SYMBOL	
	Plan	Profile
Tree or shrub	✳	
Pole tower spire antenna etc	⊙	
Building or large structure	■	
Railroad	—+—+—+—	
Transmission line or overhead cable	—T—T—T—	
Peak or Mountain	○	
Terrain penetrating obstacle plane		
Clearway(SWY)		

OBSTACLES					
NO	COORDINATES(WGS84)		ELEV(AMSL)	ITEM	NOTE
1	34°53'26.35"N	127°36'01.86"E	74.26	peak	
2	34°53'33.81"N	127°36'01.73"E	87.91	peak	

ORDER OF ACCURACY

HORIZONTAL 5.0m
VERTICAL 0.5m

AMENDMENT RECORD		
NO	DATE	ENTERED BY